






















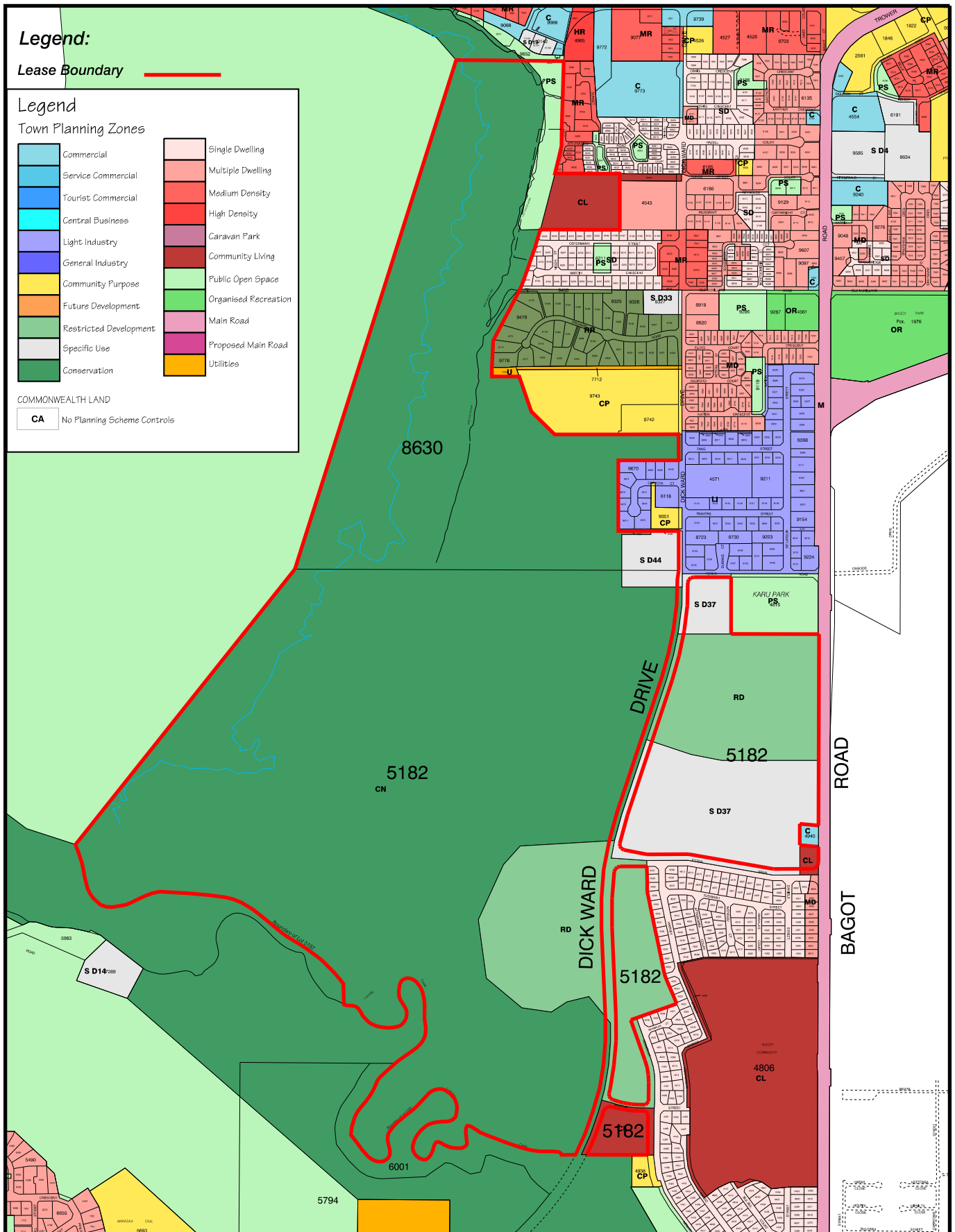


**Legend:****Lease Boundary** **Legend****Town Planning Zones**

	Commercial		Single Dwelling
	Service Commercial		Multiple Dwelling
	Tourist Commercial		Medium Density
	Central Business		High Density
	Light Industry		Caravan Park
	General Industry		Community Living
	Community Purpose		Public Open Space
	Future Development		Organised Recreation
	Restricted Development		Main Road
	Specific Use		Proposed Main Road
	Conservation		Utilities

COMMONWEALTH LAND

 CA No Planning Scheme Controls

Crown Lease in Perpetuity 671  
 Gwalwa Daraniki Association Inc.  
 Lot 5182, Town of Darwin  
 and  
 Lot 8630, Town of Nightcliff



Northern  
Territory  
Government

Department of Lands, Planning and the Environment

0 150 300 450 600 750m

Scale 1: 15000 @ A4



Date: 20 July 2015

Drawing Name: Crown Lease in Perpetuity 671 with interests.dgn